

North Sammamish
Segment

South Sammamish
Segment B

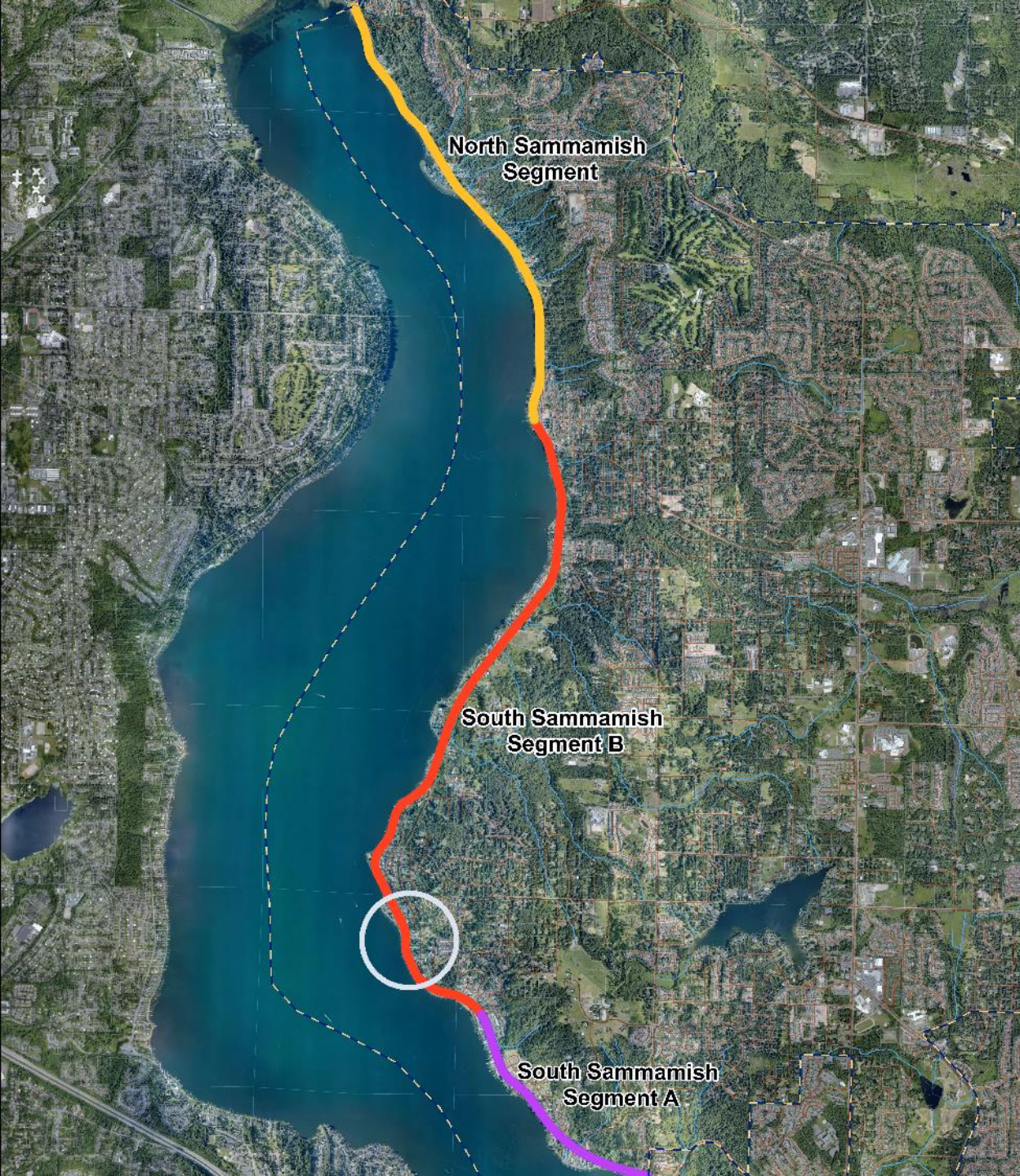
South Sammamish
Segment A

EAST LAKE SAMMAMISH TRAIL

WITHIN THE CITY OF SAMMAMISH

TRAIL WIDTH AND CONTEXT SENSITIVE DESIGN

- THE CURRENT STANDARD 18 FOOT WIDE TRAIL (WITH UP TO 21 FEET OF DISTURBANCE) DOES NOT FIT IN PORTIONS OF SAMMAMISH
- THE CITY IS NOT ASKING THE COUNTY TO REDUCE THE WIDTH EVERYWHERE, BUT TO BE SENSITIVE TO OUR TREES AND RESIDENTS
- THERE ARE MANY GREAT EXAMPLES OF **SUCCESSFUL** TRAILS THAT ARE 12 FEET OR LESS WIDE



North Sammamish
Segment

South Sammamish
Segment B

South Sammamish
Segment A

2700 BLOCK OF EAST LAKE
SAMMAMISH PARKWAY SE

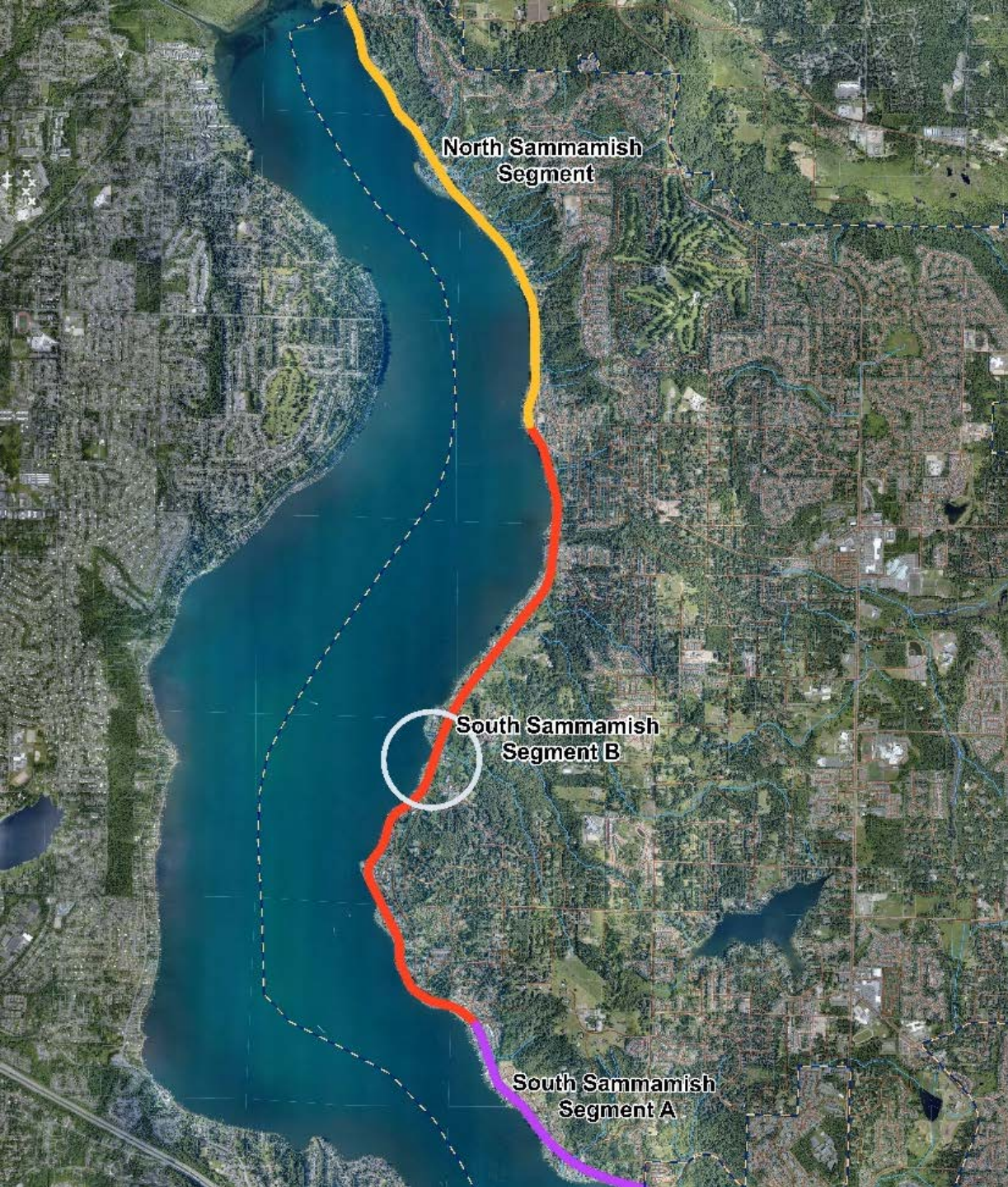
- 2800 BLOCK OF EAST LAKE SAMMAMISH PARKWAY SE
- CURRENT WIDTH IS LESS THAN 12 FEET
- 12 FOOT WIDE PAVED TRAIL FITS




12 Feet

- 2600 BLOCK OF EAST LAKE SAMMAMISH PARKWAY SE
- HEDGES DO NOT SHOW UP ON COUNTY PLAN SETS
- MATURE SCREENING HEDGES ARE SIGNIFICANT TO RESIDENTS AND TRAIL USERS





**MINT GROVE AREA:
900-1200 BLOCK OF
EAST LAKE SAMMAMISH PARKWAY SE**



- 900 BLOCK OF EAST LAKE SAMMAMISH PARKWAY SE
- SIGNIFICANT MATURE TREES WILL BE REMOVED WITHOUT FLEXIBILITY



- 900 BLOCK OF EAST LAKE SAMMAMISH PARKWAY SE
- CLOSE UP: IF FULL TRAIL WIDTH IS USED AND WETLAND IS AVOIDED – LARGE MATURE TREES WILL BE REMOVED



- 900 BLOCK OF EAST LAKE SAMMAMISH PARKWAY SE
- 12 FOOT TRAIL ACCOMMODATES USERS AND ENVIRONMENT WELL

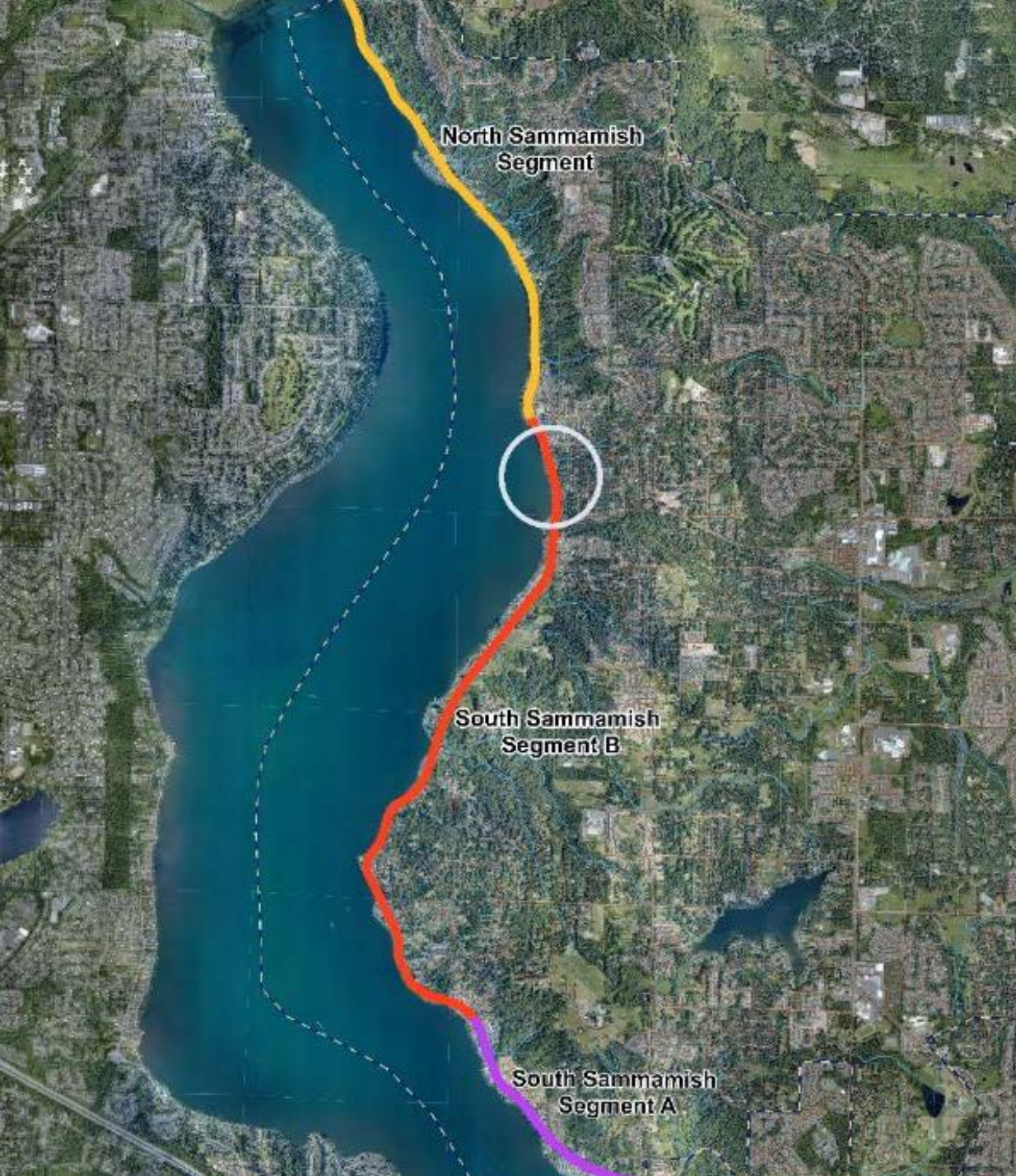


EDGE OF WETLAND BUFFER

12 Feet

- MINT GROVE AREA
- 1200 BLOCK OF EAST LAKE SAMMAMISH PARKWAY SE
- HEDGES DO NOT SHOW UP ON COUNTY PLAN SETS
- MATURE SCREENING HEDGES ARE SIGNIFICANT TO RESIDENTS AND TRAIL USERS

MINOR FLEXIBILITY NEEDED



**SOUTH OF INGLEWOOD:
1100 BLOCK OF
EAST LAKE SAMMAMISH PARKWAY NE**

- 1100 BLOCK OF EAST LAKE SAMMAMISH PARKWAY NE
- PARKING AND STREAM ON EAST SIDE OF TRAIL, HOMES ON WEST SIDE
- 12 FOOT PAVED TRAIL FITS WELL



- 1100 BLOCK OF EAST LAKE SAMMAMISH PARKWAY NE
- PHOTO SHOWING STREAM ON EAST SIDE OF TRAIL



STREAM

- 1000 BLOCK OF EAST LAKE SAMMAMISH PARKWAY NE
- IN ORDER TO FIT 18 FOOT TRAIL – SIGNIFICANT IMPACTS TO EITHER PARKING OR TO HOMES



OTHER SUCCESSFUL TRAILS IN OUR REGION

- THE CEDAR RIVER TRAIL
- CENTENNIAL TRAIL
- BURKE GILMAN TRAIL
- ALKI TRAIL
- ISSAQUAH SECTION OF EAST LAKE SAMMAMISH TRAIL

**KING COUNTY'S
CEDAR RIVER TRAIL
NORTH OF JONES ROAD**

12 FOOT PAVED TRAIL

Ruler

Line Path Polygon Circle Smooth 3D polygon

Measure the distance between two points on the ground

Map Length: 12.39 Feet

Ground Length: 12.39

Heading: 67.79 degrees

☒ Mouse Navigation

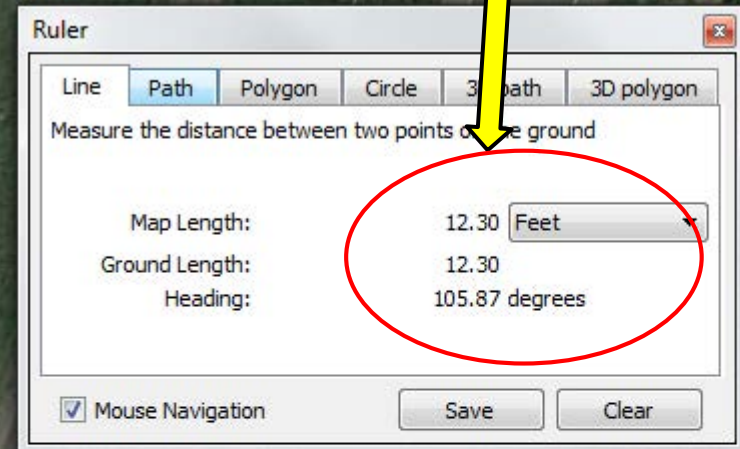
Save Clear

© 2014 Google
© 2014 Google

Google earth

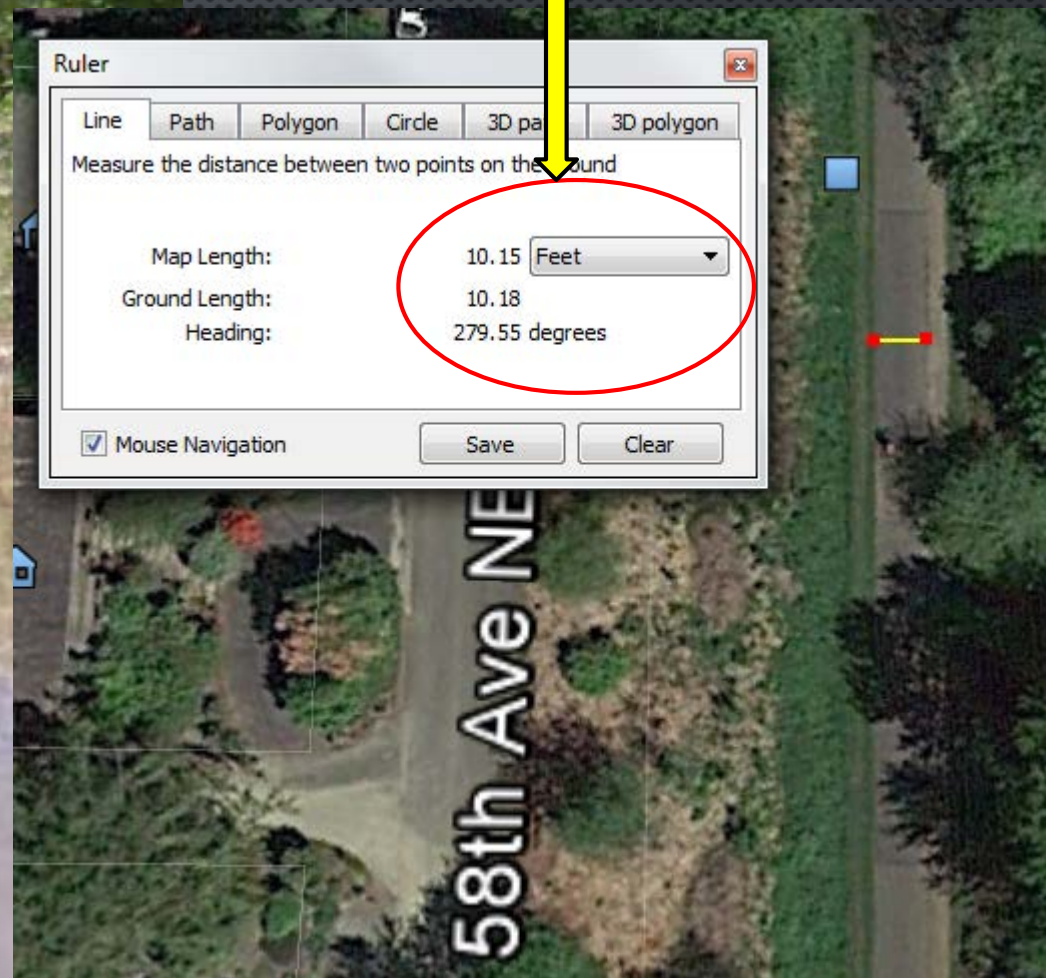
CENTENNIAL TRAIL NEAR BUNK FOSS ROAD

12 FOOT PAVED TRAIL



**BURKE GILMAN TRAIL
NORTH OF NE 65TH STREET**

**10 FOOT PAVED TRAIL
PLUS 2 FOOT GRAVEL SHOULDER**



BURKE GILMAN TRAIL NW 61ST AND SEAVIEW

10 FOOT PAVED TRAIL

Ruler

Line Path Polygon Circle 3D path 3D polygon

Measure the distance between two points on the ground

Map Length: 10.29 Feet

Ground Length: 10.31

Heading: 88.89 degrees

☒ Mouse Navigation

Save Clear

© 2014 Google
© 2014 Google

ALKI TRAIL SOUTH END ALONG WATERFRONT

12 FOOT PAVED TRAIL

Ruler

Line Path Polygon Circle 3D path 3D polygon

Measure the distance between two points on the ground

Map Length:

12.22

Feet

Ground Length:

12.27

Heading:

72.97 degrees

☒ Mouse Navigation

Save

Clear

© 2014 Google
© 2014 Google

Google earth

EAST LAKE SAMMAMISH TRAIL ISSAQUAH SECTION



SUMMARY

- FLEXIBILITY IN TRAIL WIDTH IS ESSENTIAL
- A 12 FOOT PAVED TRAIL FITS AND IT WORKS